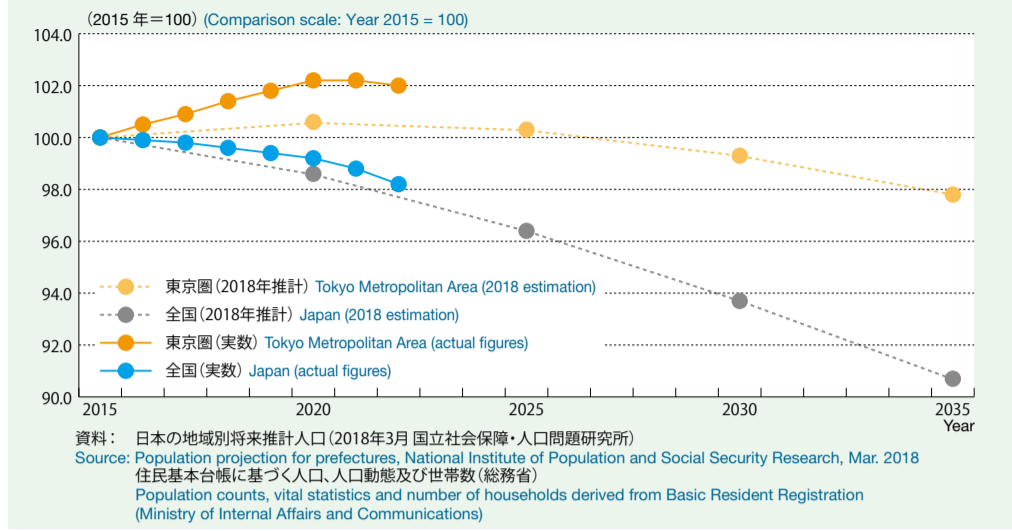
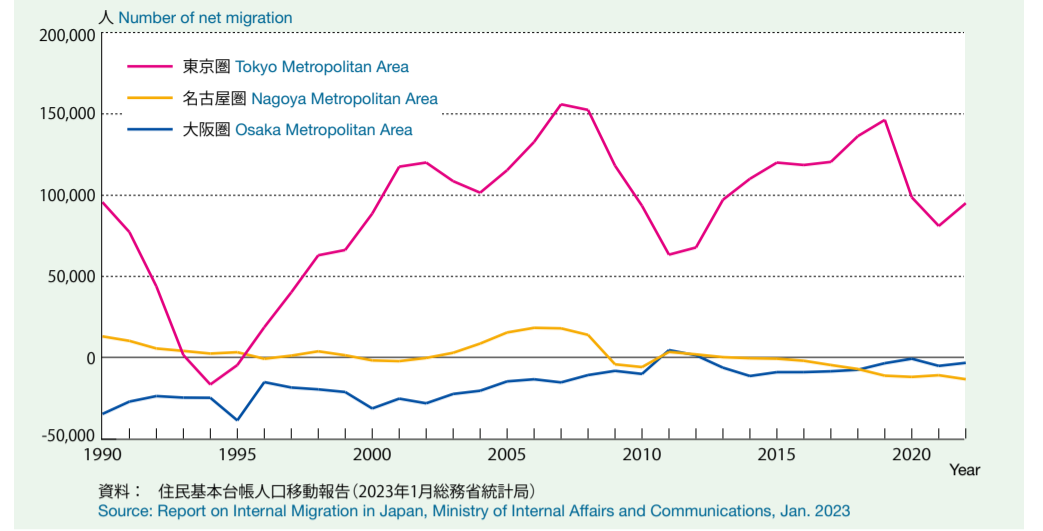


■ 将来推計人口 Population Projection

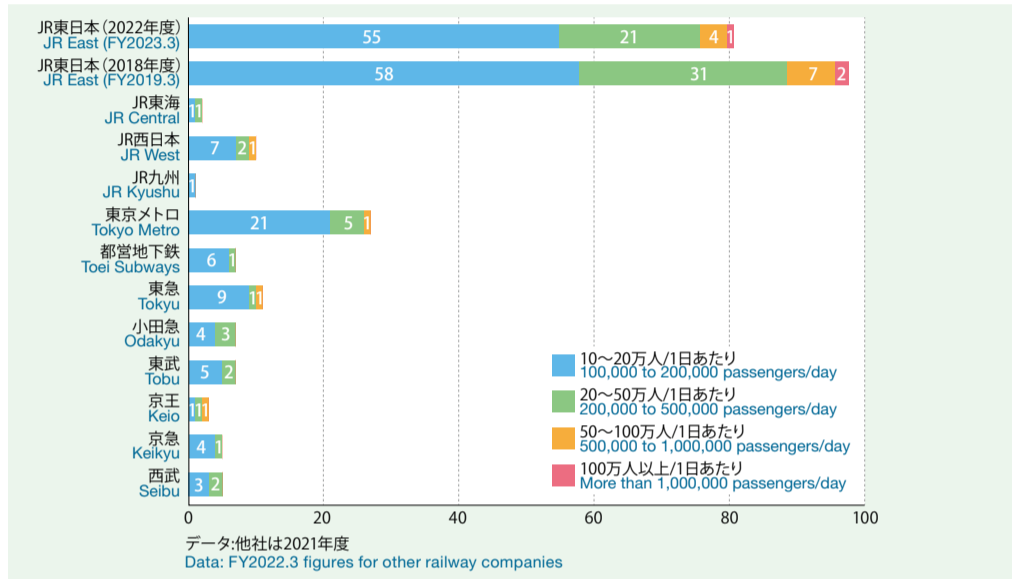


注：東京圏：東京都、神奈川県、埼玉県、千葉県／名古屋圏：愛知県、岐阜県、三重県／大阪圏：大阪府、兵庫県、京都府、奈良県
Note: Tokyo Metropolitan Area: Tokyo Metropolis, Kanagawa Pref., Saitama Pref., Chiba Pref. Nagoya Metropolitan Area: Aichi Pref., Gifu Pref., Mie Pref. Osaka Metropolitan Area: Osaka Pref., Hyogo Pref., Kyoto Pref., Nara Pref.

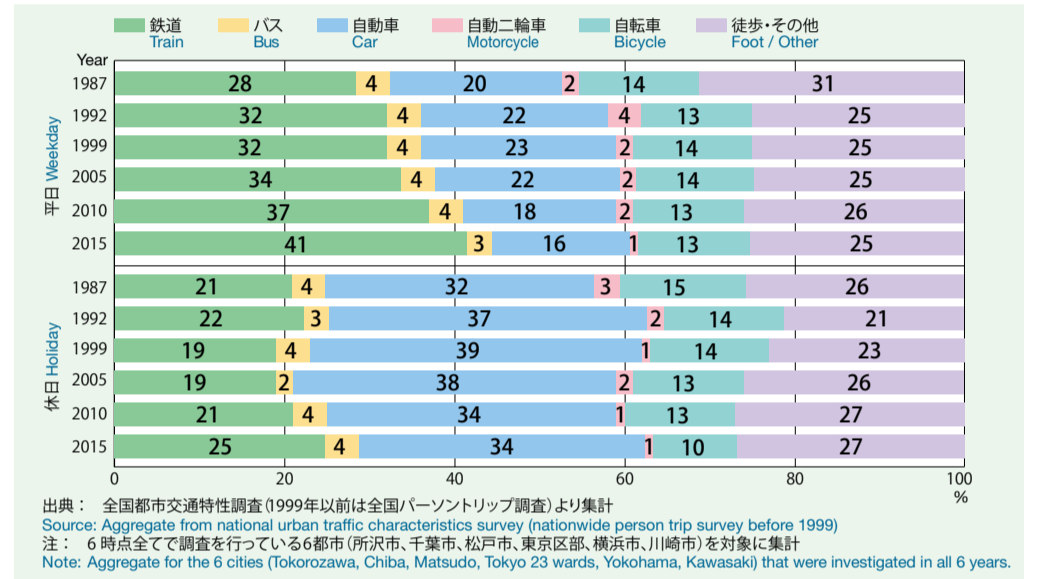
■ 3大都市圏の転入者超過数の推移 Changes in the Net Migration in the Three Major Metropolitan Areas



■ 乗降人数の多い駅数 Number of Stations with Large Daily Passenger Use



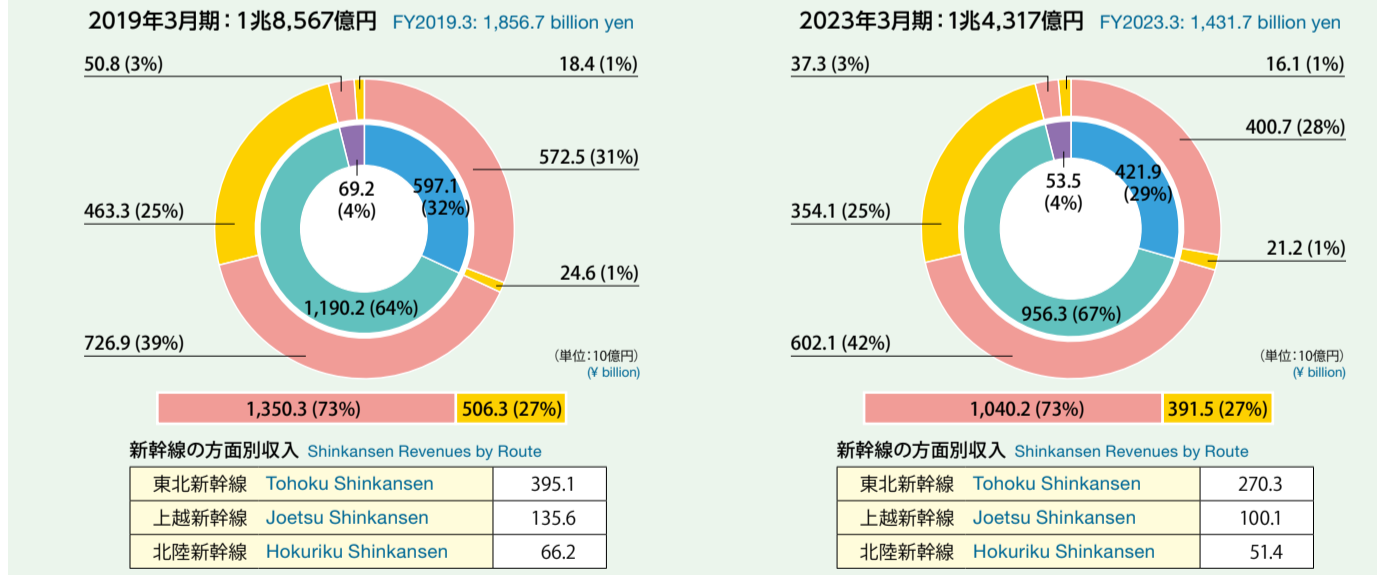
■ 東京都市圏の代表交通手段分担率 Proportion of Transportation Means in Tokyo Urban Area



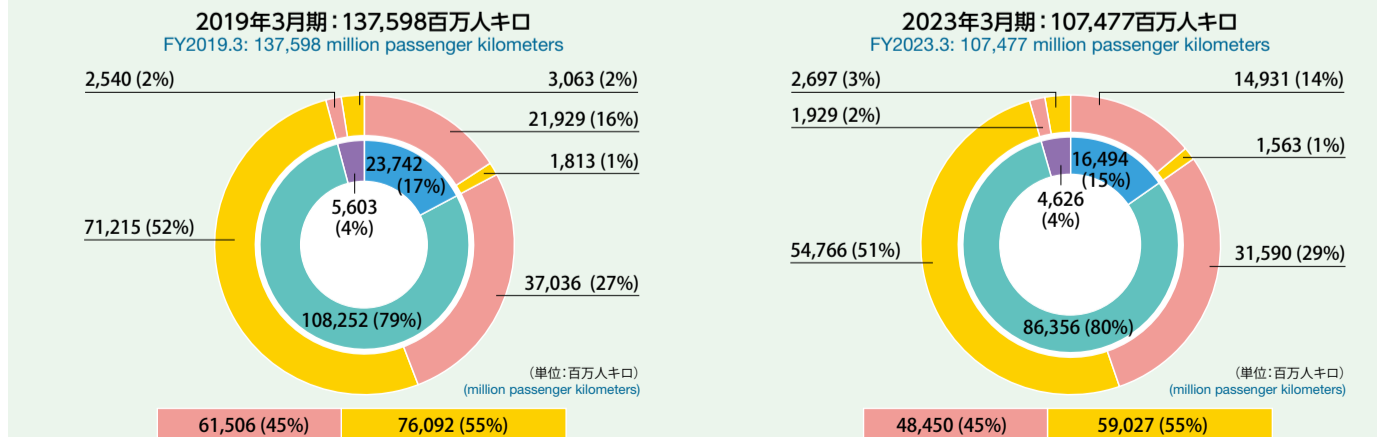
■ 鉄道運輸収入と鉄道輸送量 Passenger Revenues and Traffic Volume

■ 新幹線 Shinkansen ■ 在来線(関東圏) Conventional Lines (Kanto Area Network) ■ 在来線(その他) Conventional Lines (Other Network)
■ 定期外 Non-commuter Passes (Ordinary Tickets) ■ 定期 Commuter Passes (Seasonal Tickets)

■ 鉄道運輸収入 Passenger Revenues



■ 鉄道輸送量 Traffic Volume



注：端数処理のため数値の合計が100%にならない場合があります。 Note: The figures do not always total 100% due to rounding.

■ 世界の鉄道会社との比較 International Railway Comparisons

